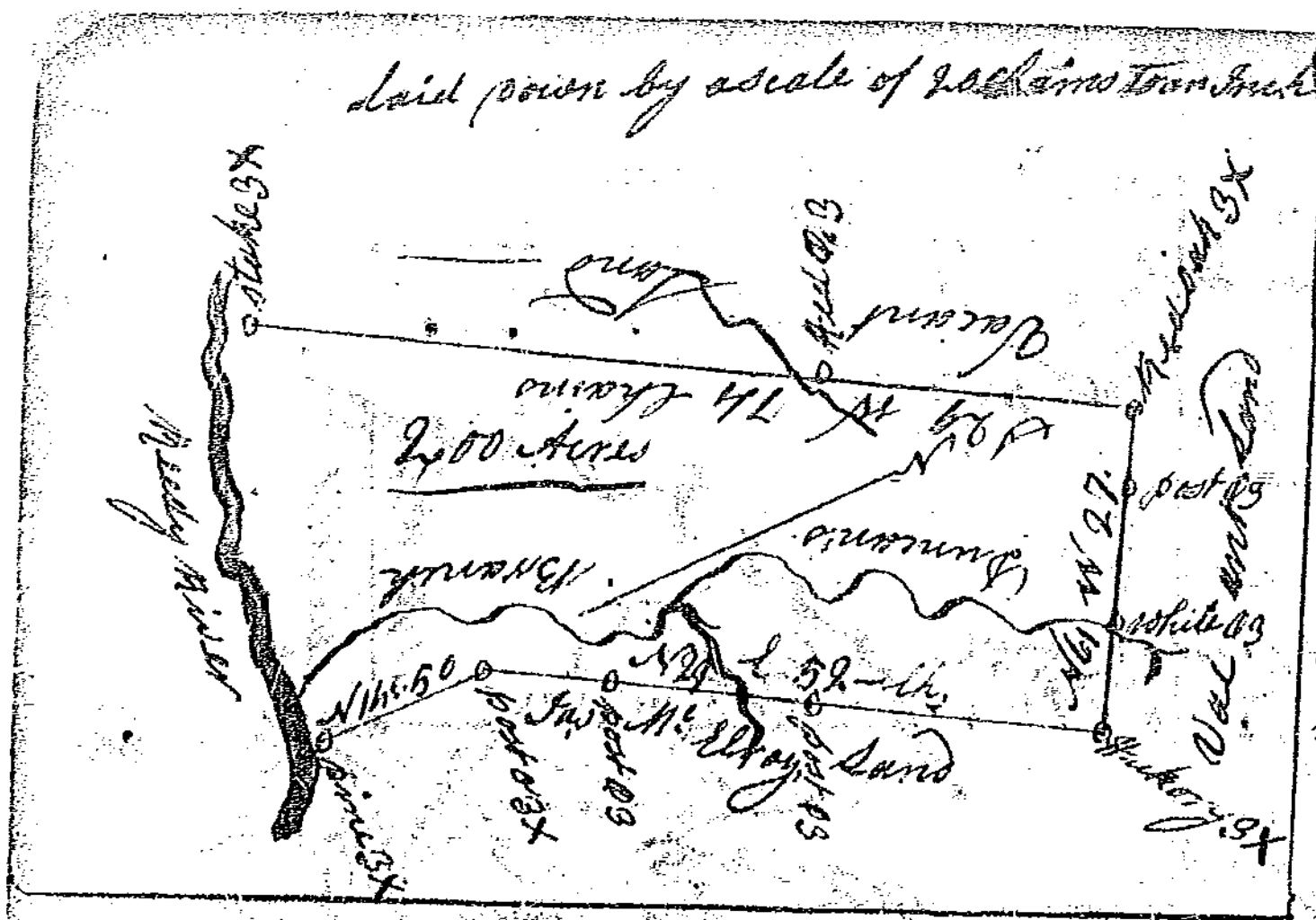

State of South Carolina

Pursuant to a warrant from John Thomas Esqr. Commissioner of Locations dated the 21 may 1784 I have admeasured and laid out unto Robert Duncan a tract of Land Containing Two hundred Acres situate in Ninety Six district West of the old boundary on the N Side of Reedy River Bounding N.E. on land laid out for James McElroy all other sides on Vacant Land, and hath Such form and marks as the above plat represents, Surveyed the 14th June 1784

Recorded 2d Augt 1784 / George Salmon D.S.

State of South Carolina

Pursuant to a warrant from John Thomas Esqr. Commissioner of Locations dated May the 21st 1784 I have Admeasured and laid out unto William Davis a tract of Land Containing Two hundred Acres situate in Ninety Six district West of the old Indian Boundary on both Sides of Barton's ~~Branch~~ Fork of Tyger River Bounding on all sides on Vacant Land, and hath such form and Marks as the above plat Represents

Surveyed the 21st June 1784 —

Recorded 2d August 1784 / George Salmon D.S.

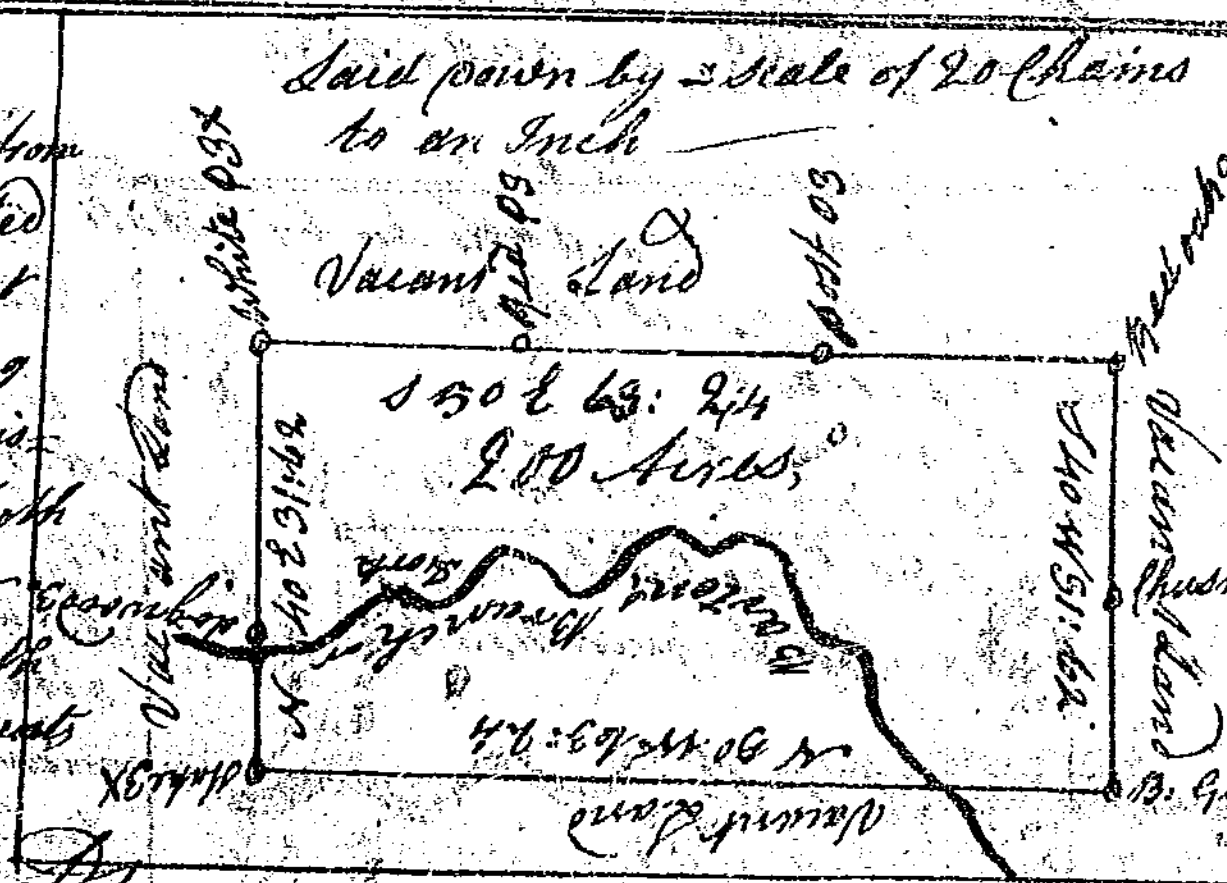

State of South Carolina

Pursuant to a warrant from John Thomas Esqr. Commissioner of Locations dated May 21st 1784 I have admeasured and laid out unto William Barton a tract of Land Containing three hundred and thirty Eight Acres situate in Ninety Six district west of the old Boundary on Both sides of Barton's Fork of Tyger River Bounding N.W. on land laid out for Ephraim Rice, all other sides on Vacant Land, and Hath such form and Marks as the above plat Represents. Surveyed the 19th of June 1784

Geo. Salmon D.S.

Recorded 2d day augt 1784

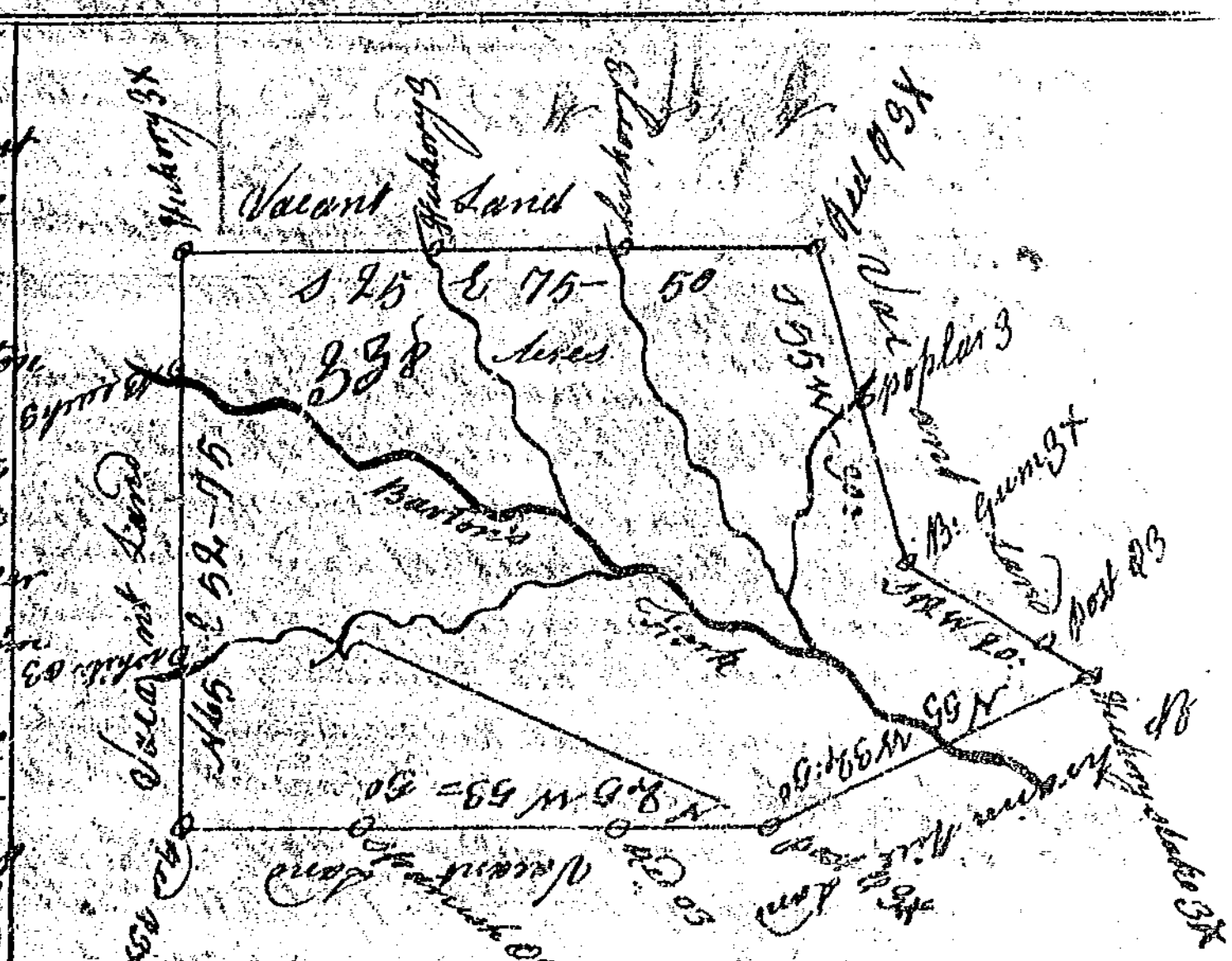

State of South Carolina

Pursuant to a warrant from John Thomas Esqr. Commissioner of Location dated 21 May 1784 I have admeasured and laid out unto John McElheney Senr. a tract of Land Containing two hundred Acres situate in Ninety Six District on both sides of the Middle of Tyger River West of the old Indian Boundary Bounding on the S.W. on land laid out for Mickal Miller all other sides on Vacant Land and hath such form and Marks as the above plat Represents —

Surveyed the 19th of June 1784

Recorded the 2d day augt 1784 / Geo: Salmon D.S.